

# LEGEND

- 1 RHYOLITIC VEIN MATERIAL  
(Altered & Silicified Granodiorite?)
  - 2 ALTERED INTRUSIVE  
(Granodiorite?)
  - 3 T.B. GRAPHITIC QTZITE & SCHIST
- ~ POSSIBLE SLIP

Mel-X3  
30.8m (101 ft.)  
-60°

Mel-X1  
26.2m (86 ft.)  
Vertical

Mel-X2  
44.2m (145 ft.)  
-65°

Approx. Surface

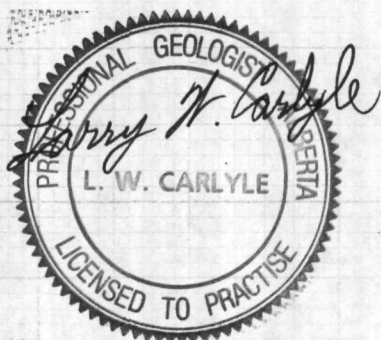
Ledge


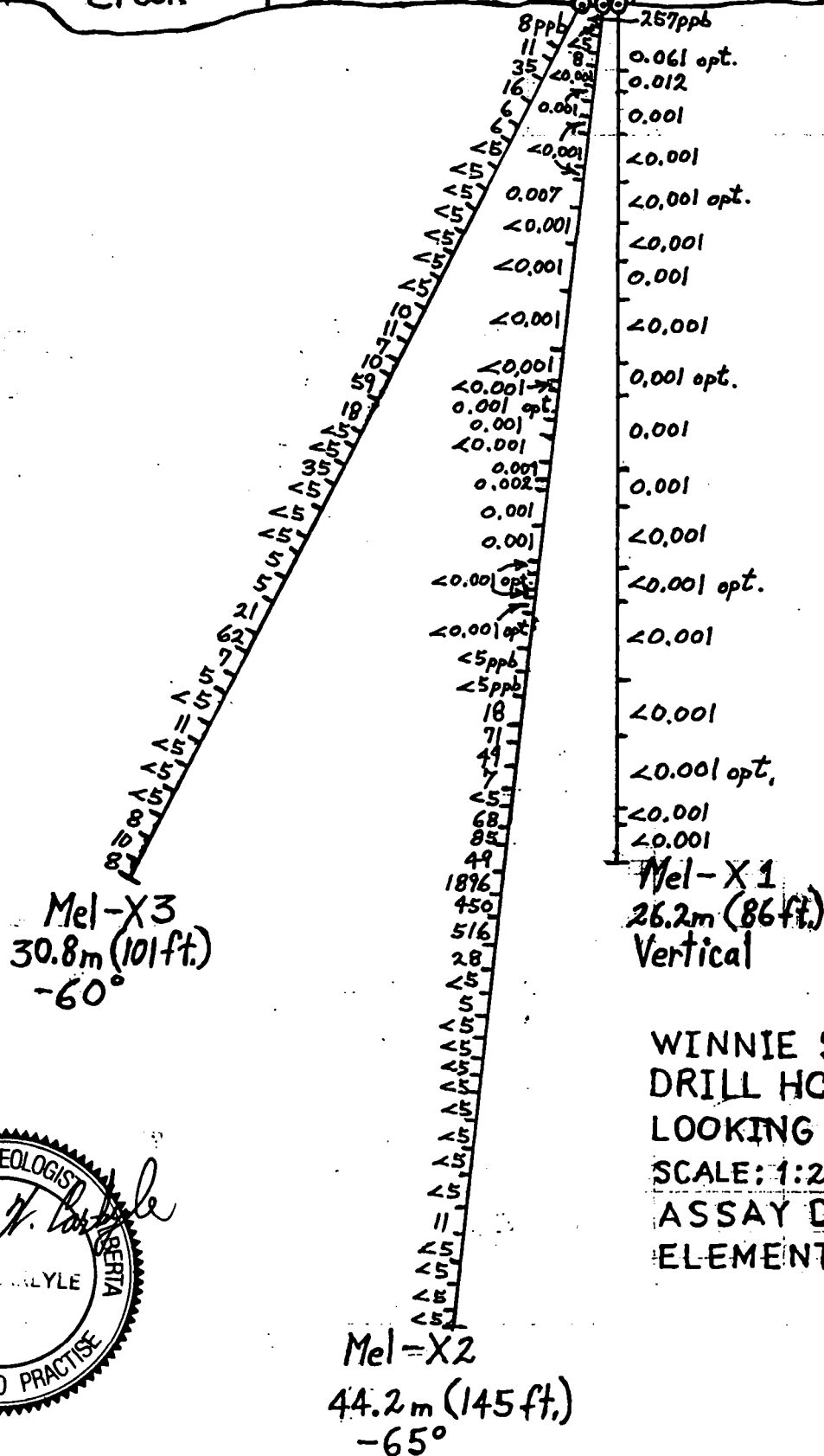
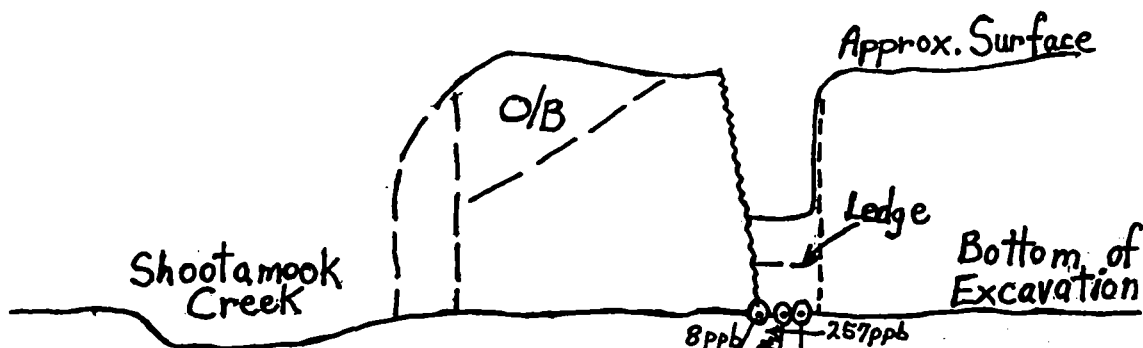
Bottom of  
Excavation

Shootamook  
Creek

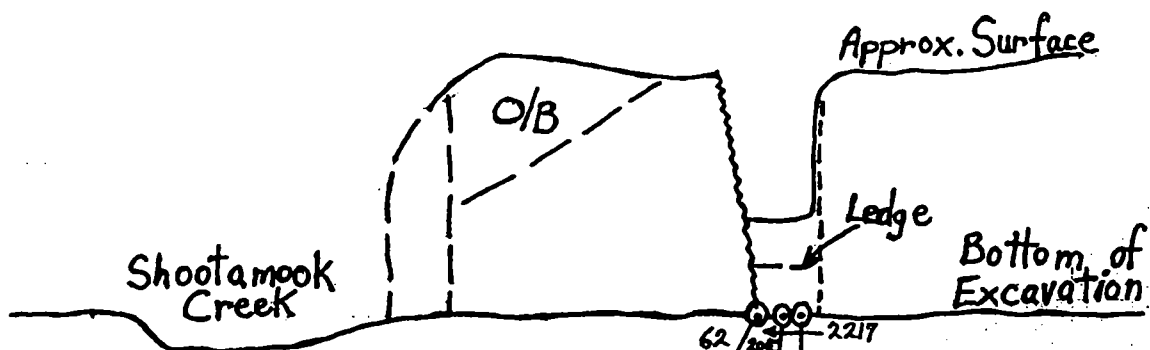
O/B

WINNIE SHOWING  
DRILL HOLE SECTION  
LOOKING NORTH  
SCALE: 1:200  
GEOLOGY





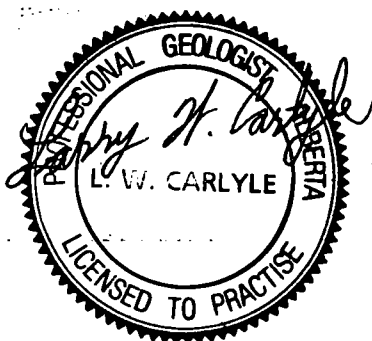
WINNIE SHOWING  
 DRILL HOLE SECTION  
 LOOKING NORTH  
 SCALE: 1:200  
 ASSAY DRAWING  
 ELEMENT: Au(opt & ppb)



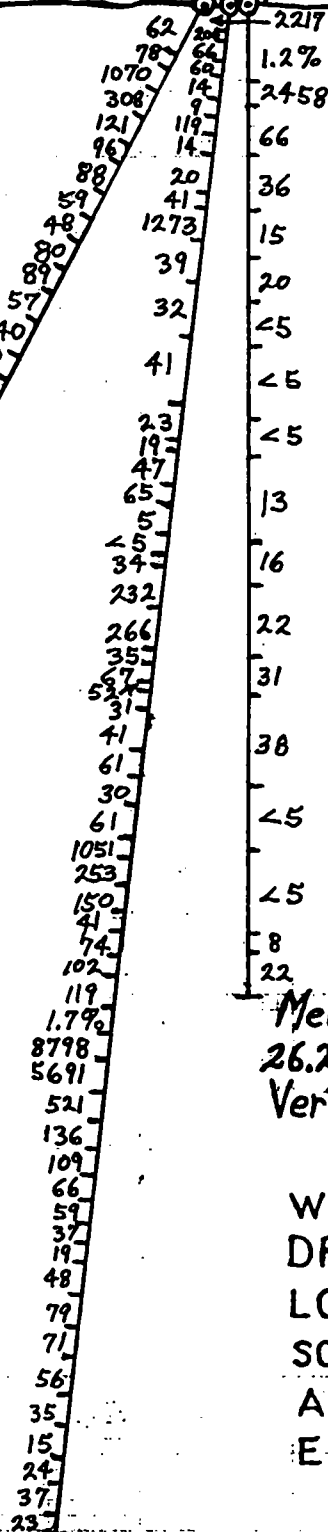
Mel-X3  
30.8m (101ft.)  
-60°

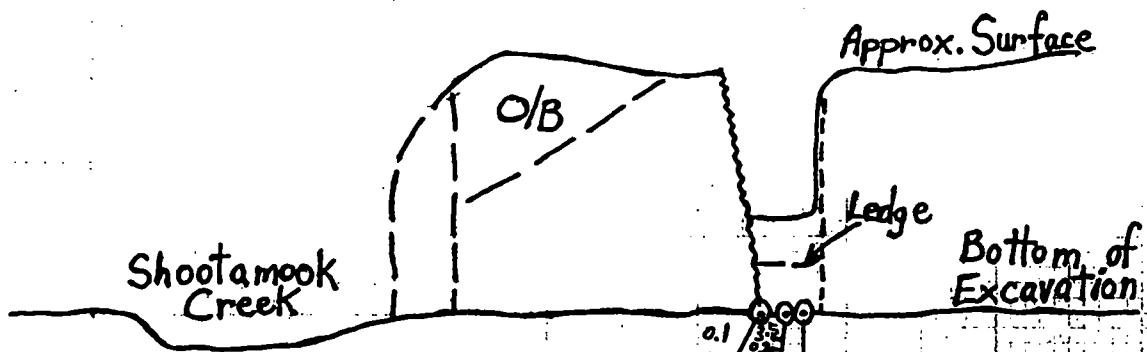
Mel-X1  
26.2m (86ft.)  
Vertical

Mel-X2  
44.2m (145ft.)  
-65°



WINNIE SHOWING  
DRILL HOLE SECTION  
LOOKING NORTH  
SCALE: 1:200  
ASSAY DRAWING  
ELEMENT: As(ppm)






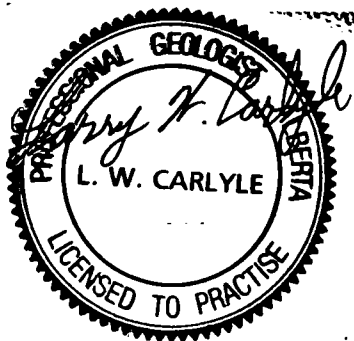
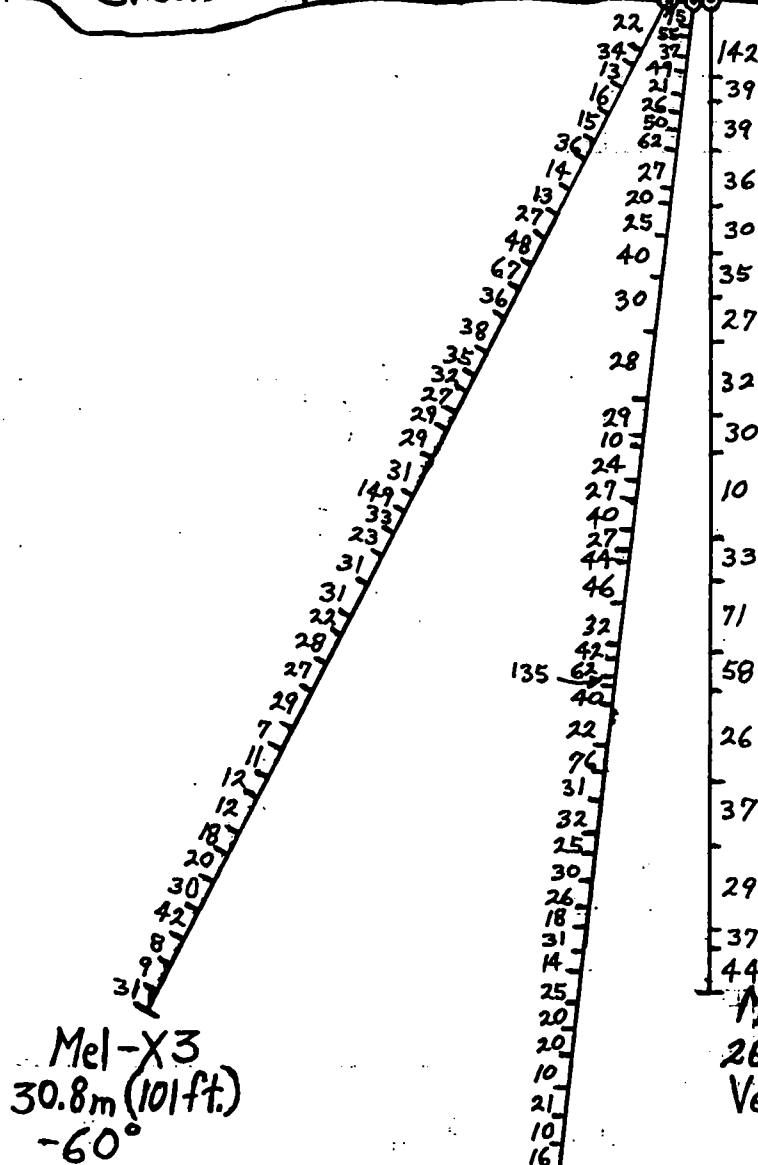
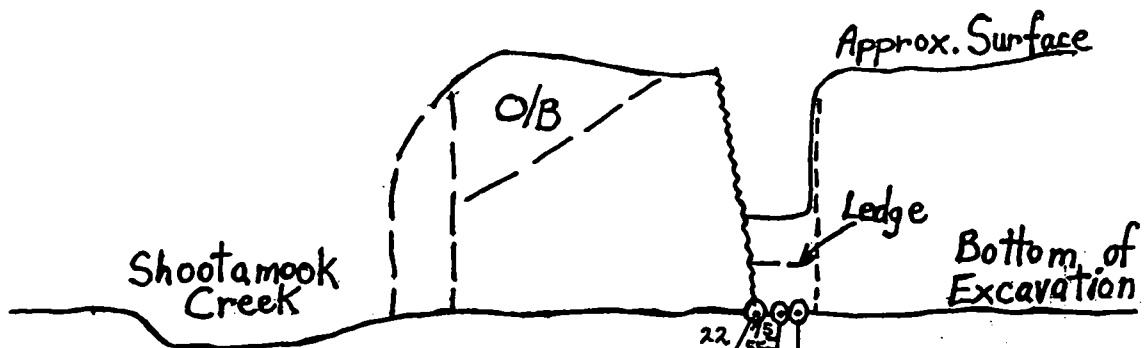
Mel-X3  
30.8m (101ft.)  
-60°

Mel-X1  
26.2m (86ft.)  
Vertical

Mel-X2  
44.2m (145ft.)  
-65°

WINNIE SHOWING  
DRILL HOLE SECTION  
LOOKING NORTH  
SCALE: 1:200  
ASSAY DRAWING  
ELEMENT: Ag (ppm)





WINNIE SHOWING  
DRILL HOLE SECTION  
LOOKING NORTH  
SCALE: 1:200  
ASSAY DRAWING  
ELEMENT: Cu (ppm)




Matt Creek Winnie Showing

Bottom of Excavation

### LEGEND

- 1 RHYOLITIC VEIN MATERIAL  
(Altered & Silicified Granodiorite?)
  - 2 ALTERED INTRUSIVE  
(Granodiorite?)
  - 3 T.B. GRAPHITIC QTZITE & SCHIST
- ~ POSSIBLE SLIP



Mel-X3  
30.8m (101 ft.)  
-60°


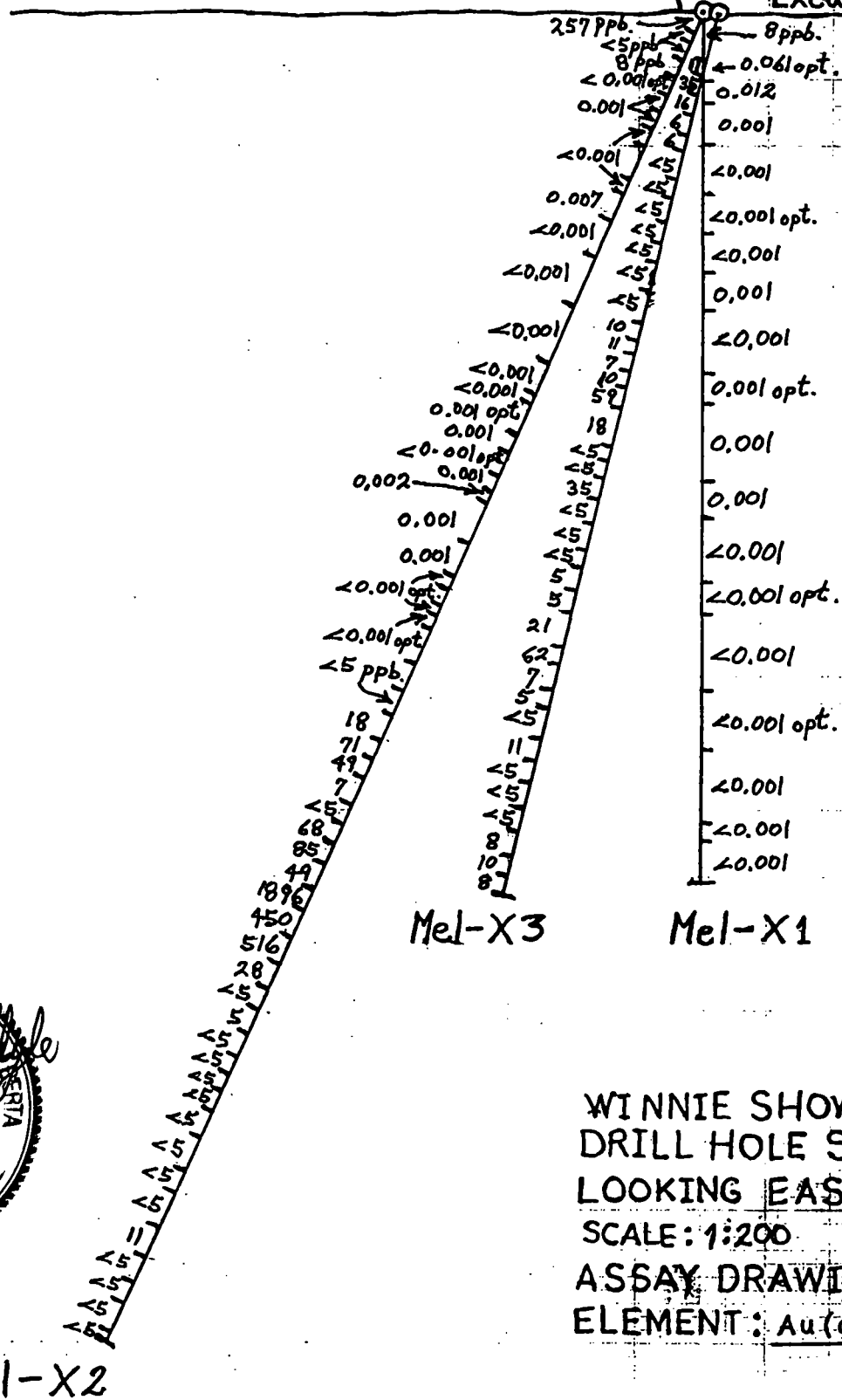
Mel-X1  
26.2m (86 ft.)  
Vertical

Mel-X2  
44.2m (145 ft.)  
-65°

WINNIE SHOWING  
DRILL HOLE SECTION  
LOOKING EAST  
SCALE: 1:200  
GEOLOGY

Matt Creek Winnie Showing


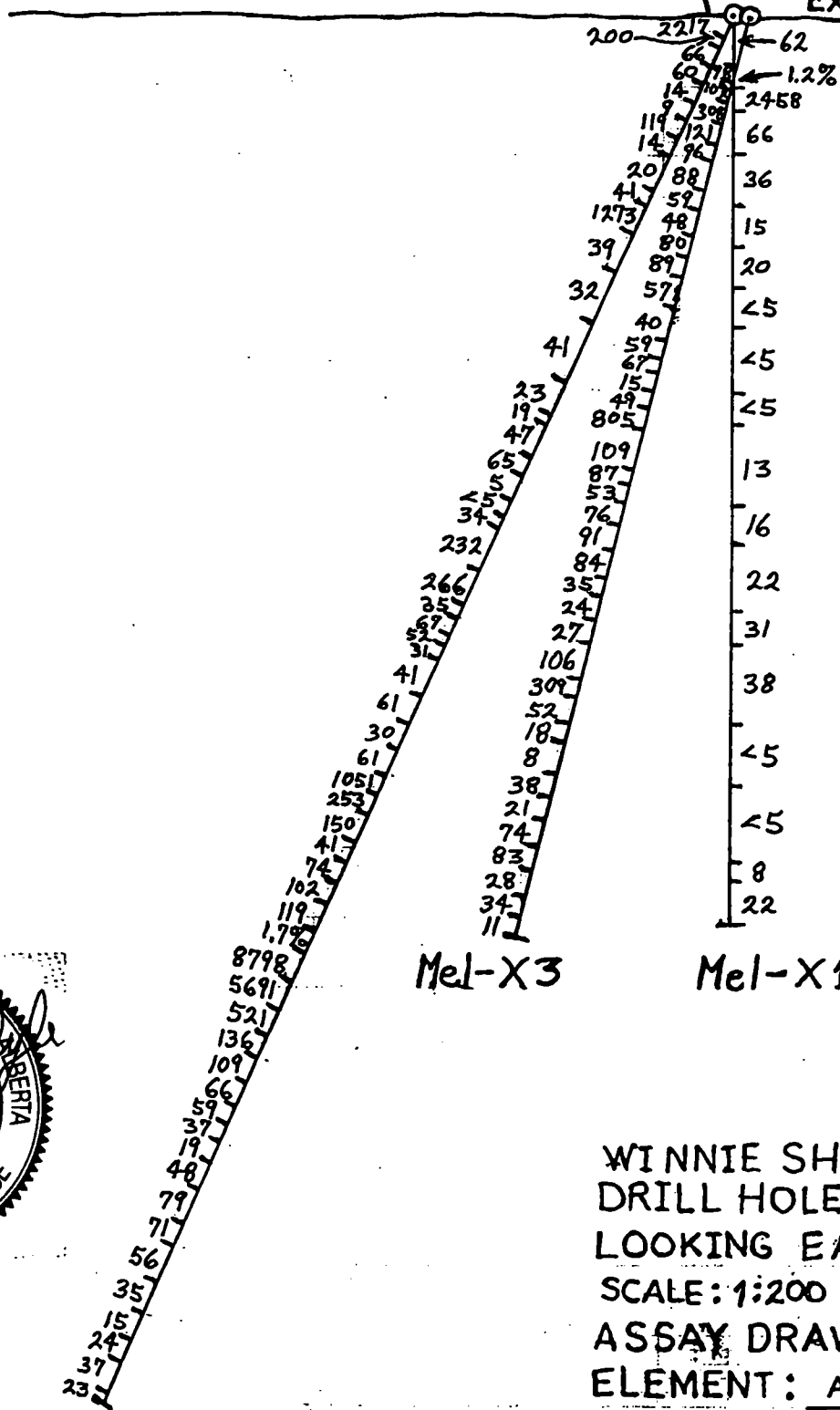
Bottom of Excavation




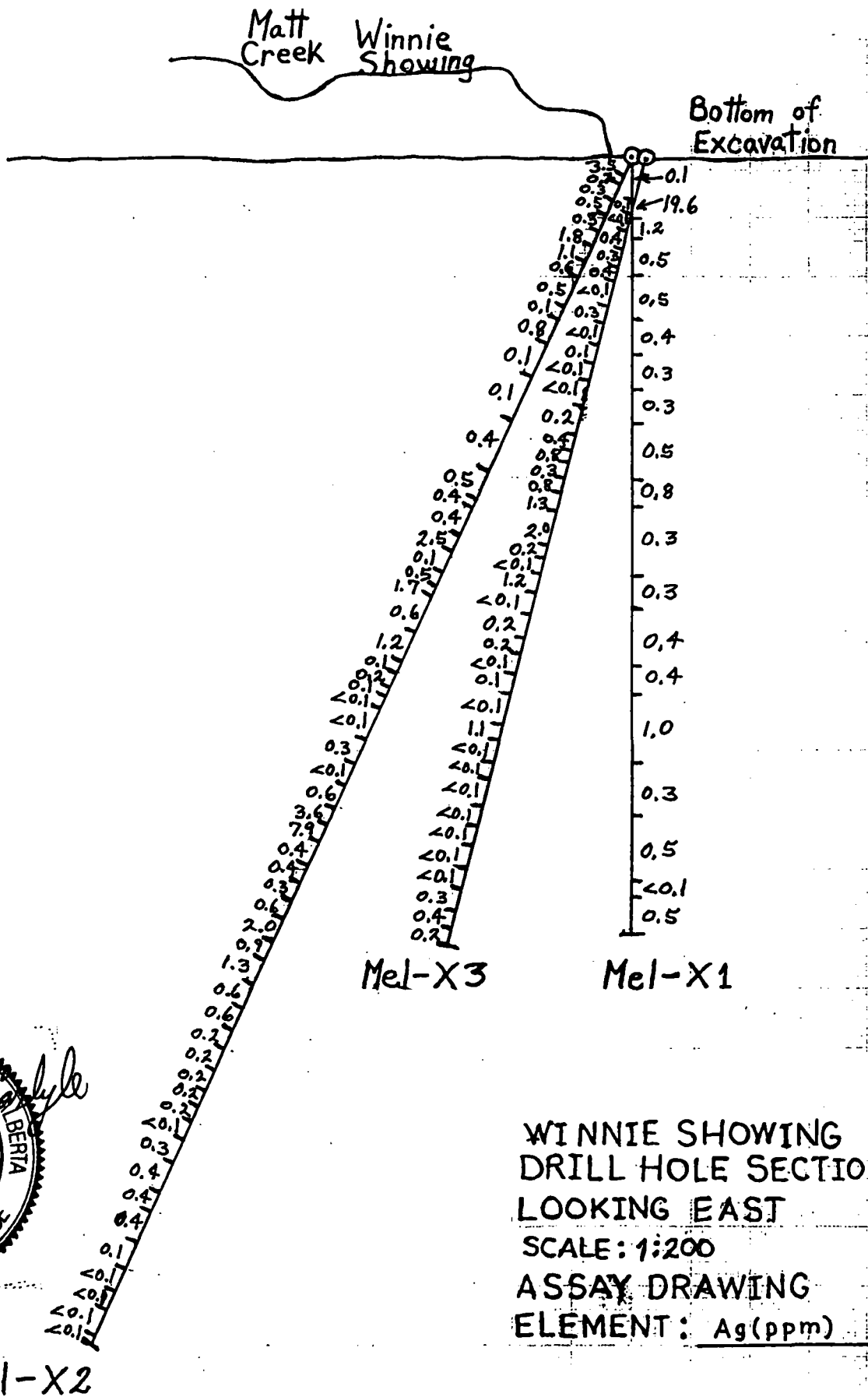
WINNIE SHOWING  
DRILL HOLE SECTION  
LOOKING EAST  
SCALE: 1:200  
ASSAY DRAWING  
ELEMENT: Au (opt & ppb)

Matt Creek Winnie Showing

Bottom of Excavation

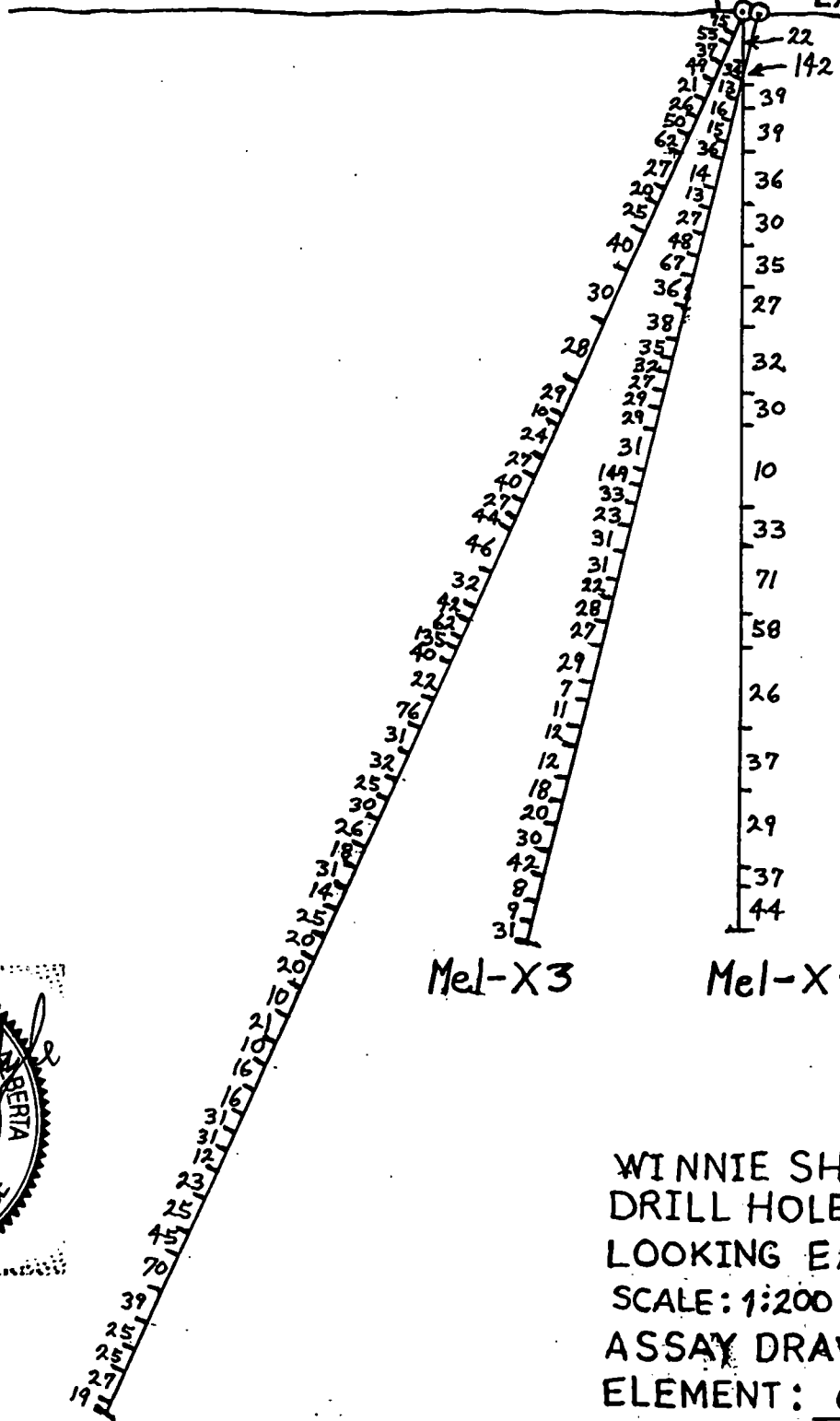






Matt Creek Winnie Showing

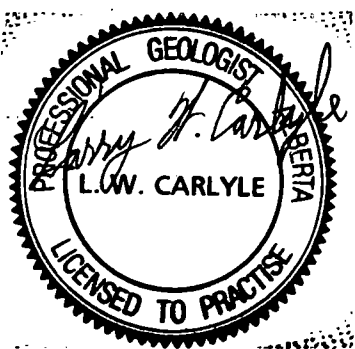
Bottom of Excavation



Mel-X3

Mel-X1

Mel-X2



WINNIE SHOWING  
DRILL HOLE SECTION  
LOOKING EAST  
SCALE: 1:200  
ASSAY DRAWING  
ELEMENT: Cu(ppm)